

117°7'30"W
West | East



West | East
117°7'30"W

2012

0 Distance in Miles 1
1: 24,000 (1"=2,000') NAD 1983 UTM Zone 11N

Site information:

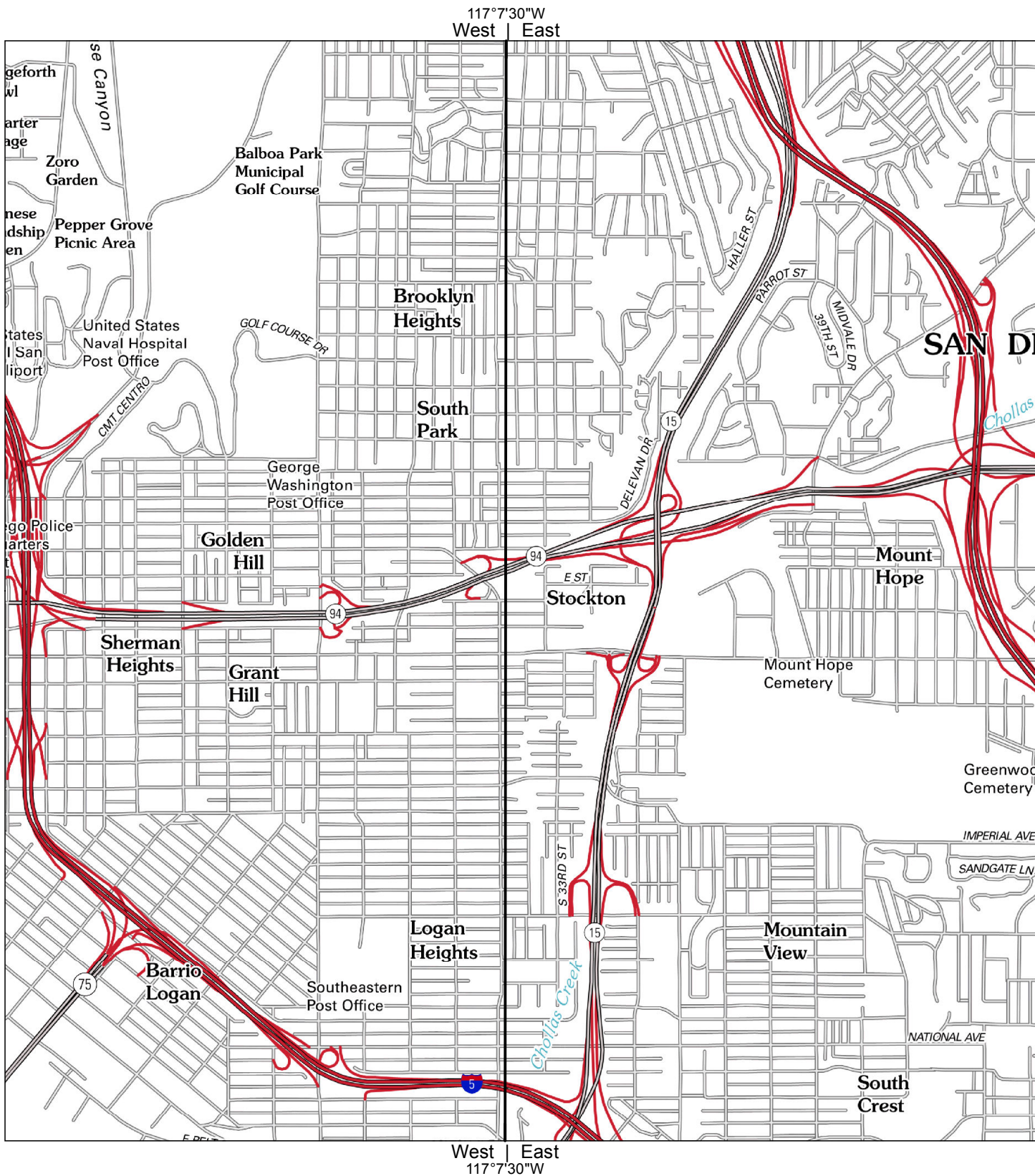


Unified maps show subdued modern topo features where corresponding maps of the same year were not published.

HIG # completed: 05/19/2015

Aerial Photo Topo Updates			
Zone	Topographic Map Name	Publisher	Map Size
East	National City, CA	USGS	7½' x 7½'
West	Point Loma, CA	USGS	7½' x 7½'

Base Map	Photo Year	Inspected	Revised
2012	--	--	--
2012	--	--	--



2009

0 Distance in Miles 1
1: 24,000 (1"=2,000') NAD 1983 UTM Zone 11N

Site information:

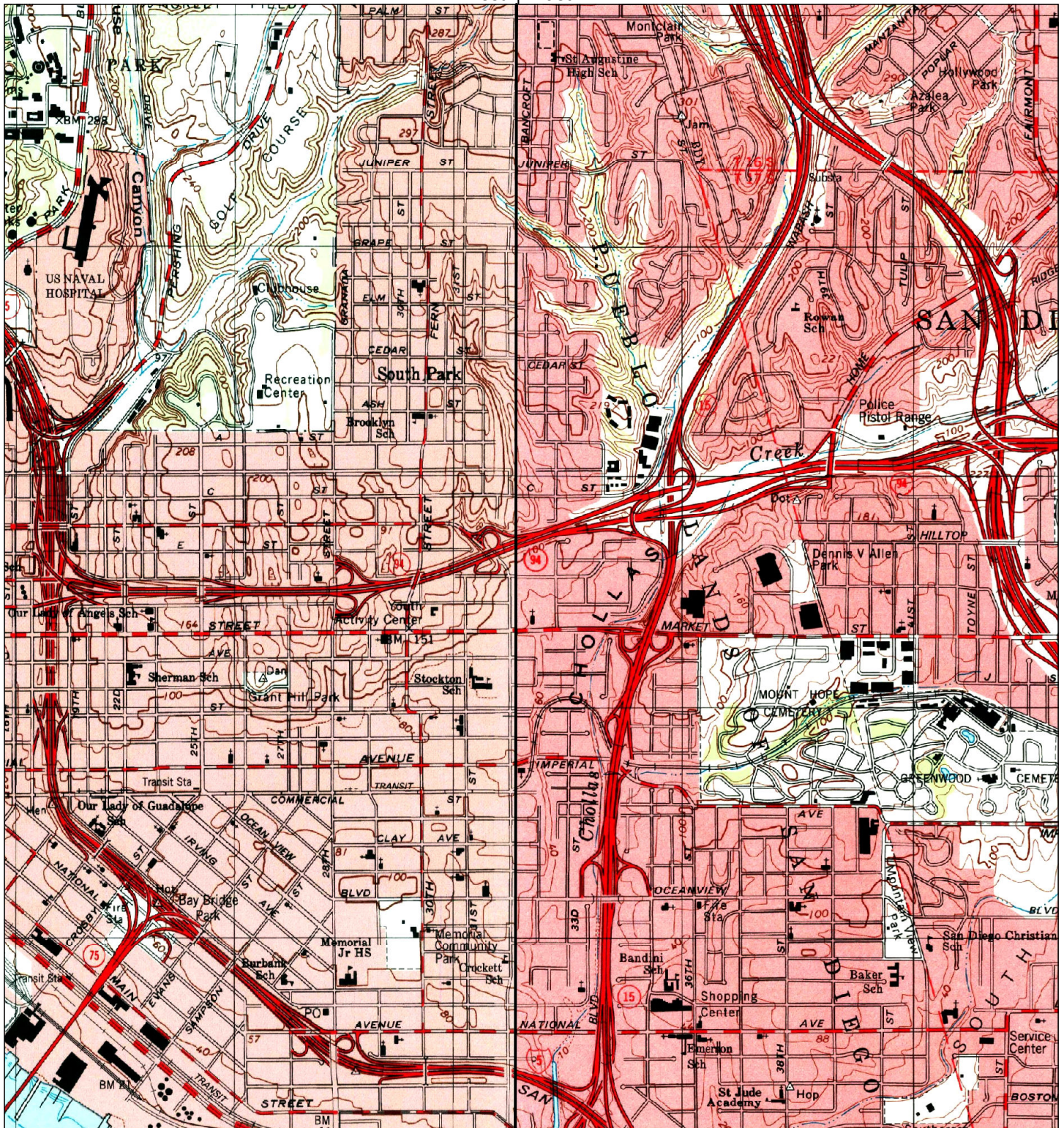


Unified maps show subdued modern topo features where corresponding maps of the same year were not published.

HIG # completed: 05/19/2015

Zone Topographic Map Name		Publisher	Map Size	Base Map	Aerial Photo Topo Updates		
					Photo Year	Inspected	Revised
East	National City, CA	USGS	7½' x 7½'	2009	--	--	--
West	Point Loma, CA	USGS	7½' x 7½'	2009	--	--	--

117°7'30"W
West | East



West | East
117°7'30"W

1996

0 Distance in Miles 1
1: 24,000 (1"=2,000') NAD 1983 UTM Zone 11N

Site information:

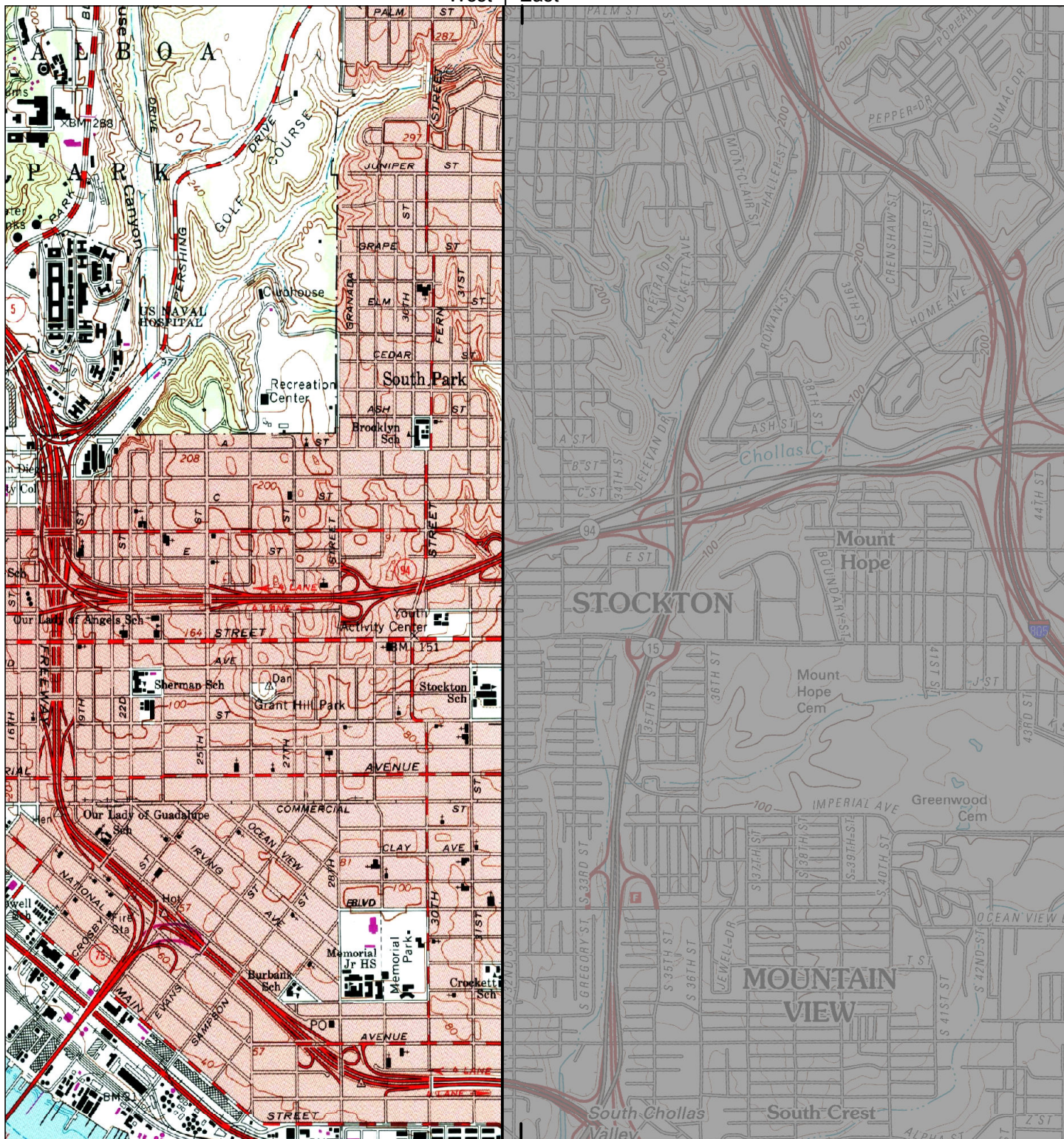


Unified maps show subdued modern topo features where corresponding maps of the same year were not published.

HIG # completed: 05/19/2015

Zone		Topographic Map Name	Publisher	Map Size	Base Map	Aerial Photo Topo Updates		
						Photo Year	Inspected	Revised
East		National City, CA	USGS	7½' x 7½'	1996	1996	--	--
West		Point Loma, CA	USGS	7½' x 7½'	1996	1996	--	--

117°7'30"W
West | East



West | East
117°7'30"W

1991

0 Distance in Miles 1
1: 24,000 (1"=2,000') NAD 1983 UTM Zone 11N

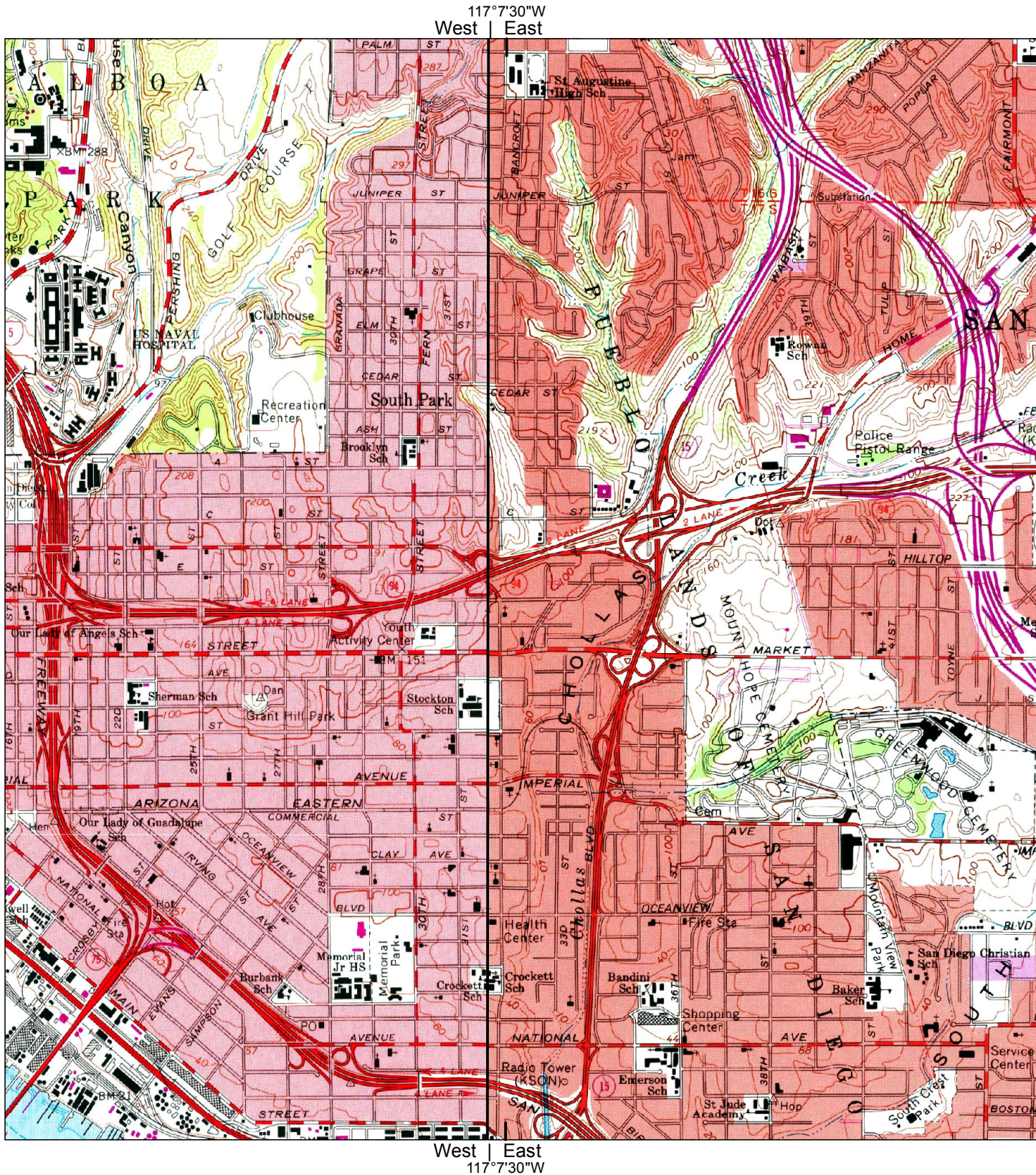
Site information:



Unified maps show subdued modern topo features where corresponding maps of the same year were not published.

HIG # completed: 05/19/2015

Zone Topographic Map Name		Publisher	Map Size	Base Map	Aerial Photo Topo Updates		
West	Point Loma, CA	USGS	7½' x 7½'	1967	Photo Year	Inspected	Revised
					1975	1991	1975



1975

0 Distance in Miles 1
1: 24,000 (1"=2,000') NAD 1983 UTM Zone 11N

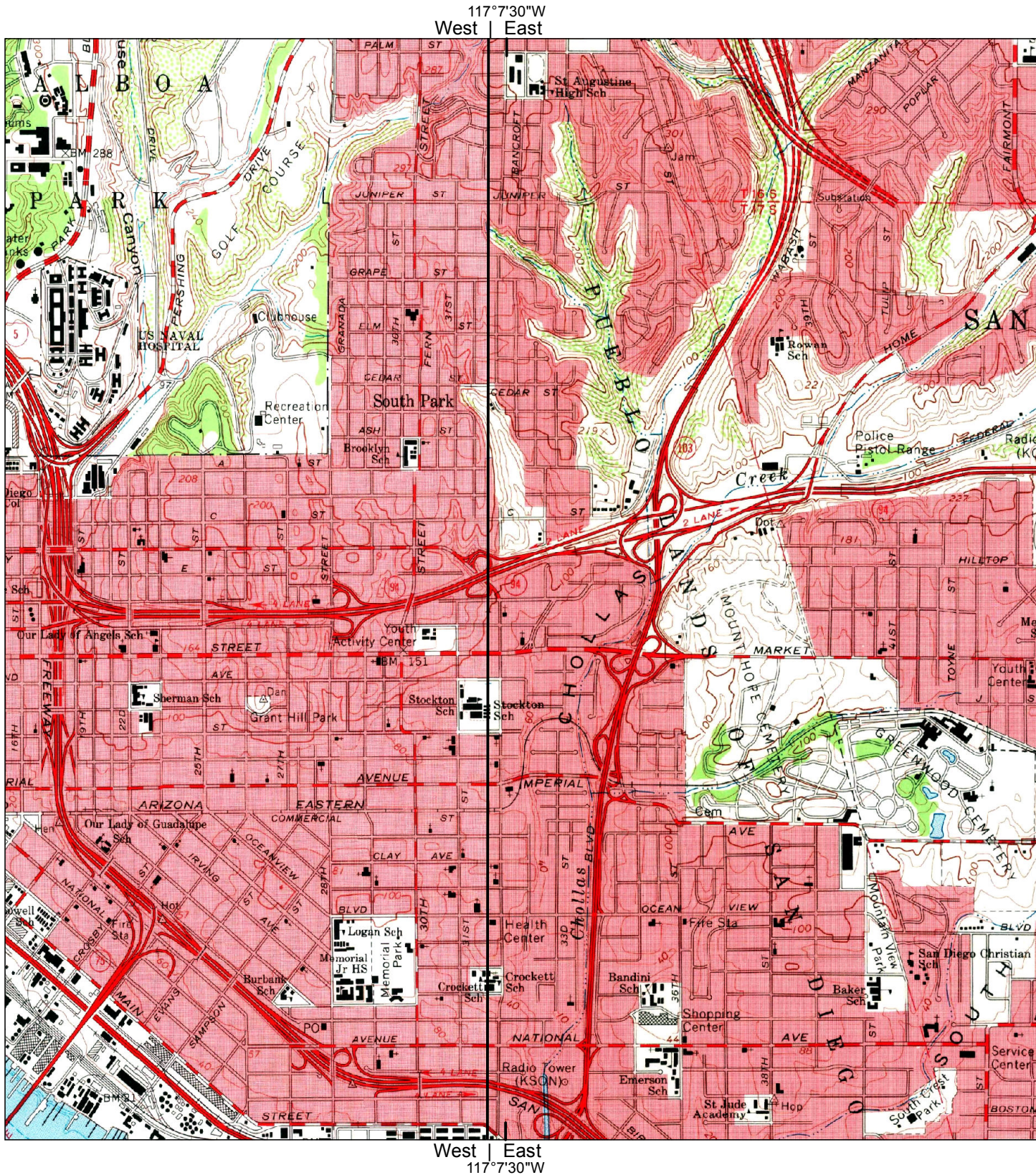
Site information:



Unified maps show subdued modern topo features where corresponding maps of the same year were not published.

HIG # completed: 05/19/2015

Zone		Topographic Map Name		Publisher	Map Size	Base Map	Aerial Photo Topo Updates		
							Photo Year	Inspected	Revised
East		National City, CA		USGS	7½' x 7½'	1967	1975	--	1975
West		Point Loma, CA		USGS	7½' x 7½'	1967	1975	--	1975



1967

0 Distance in Miles 1
1: 24,000 (1"=2,000') NAD 1983 UTM Zone 11N

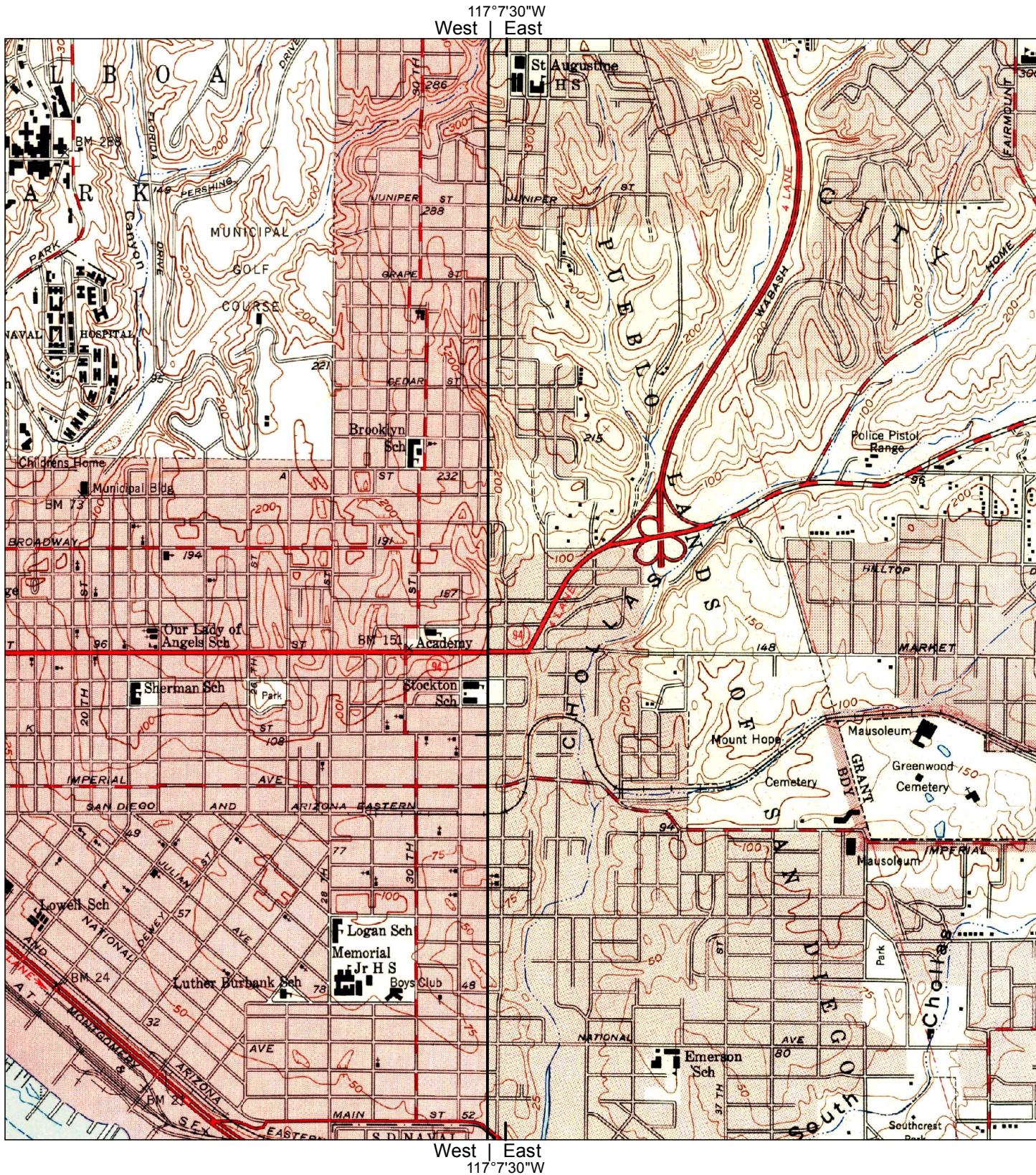
Site information:



Unified maps show subdued modern topo features where corresponding maps of the same year were not published.

HIG # completed: 05/19/2015

Zone	Topographic Map Name	Publisher	Map Size	Base Map	Aerial Photo Topo Updates		
					Photo Year	Inspected	Revised
East	National City, CA	USGS	7½' x 7½'	1967	1966	--	--
West	Point Loma, CA	USGS	7½' x 7½'	1967	1966	--	--



1953

0 Distance in Miles 1
1: 24,000 (1"=2,000') NAD 1983 UTM Zone 11N

Site information:

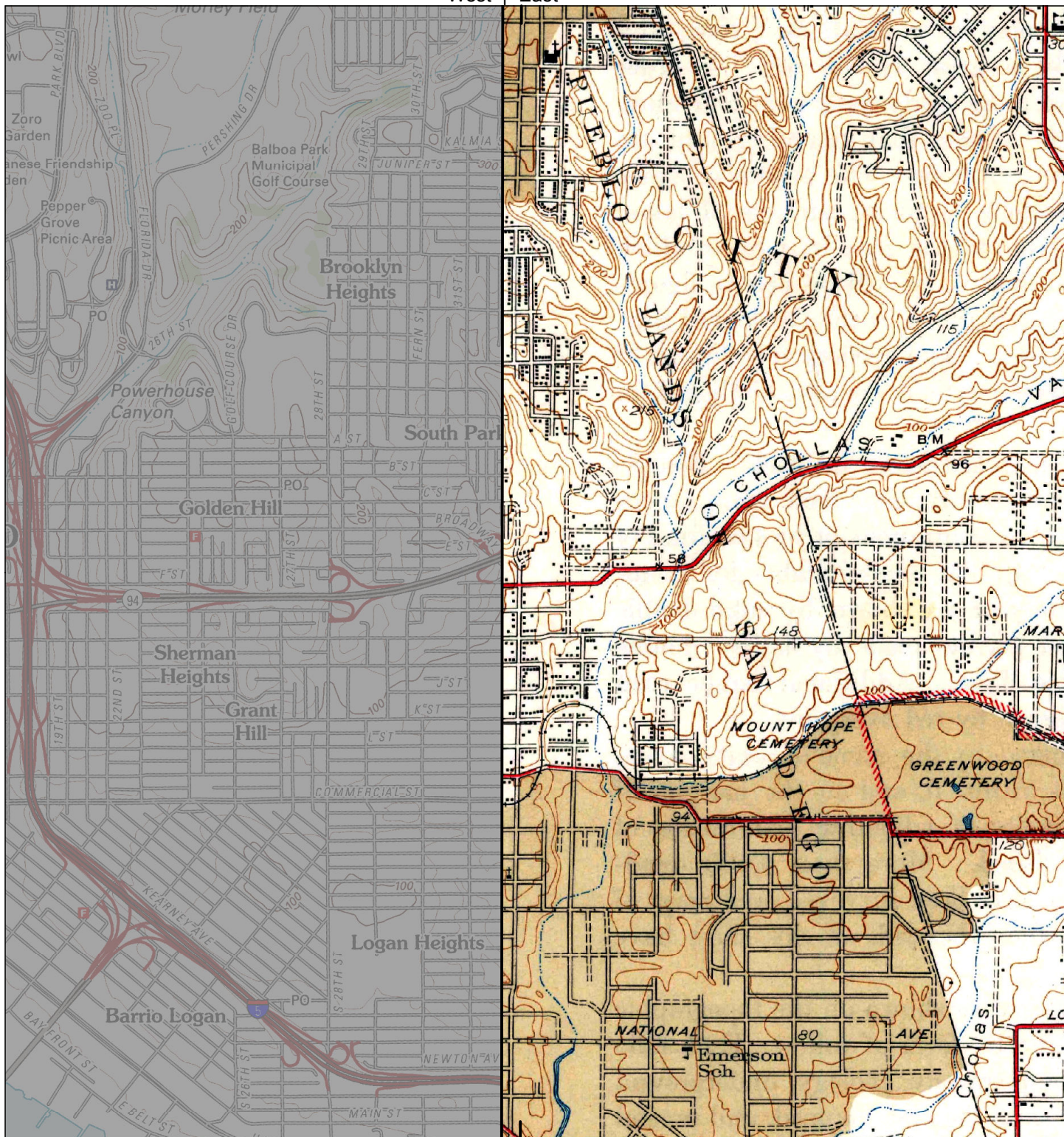


Unified maps show subdued modern topo features where corresponding maps of the same year were not published.

HIG # completed: 05/19/2015

Zone		Topographic Map Name	Publisher	Map Size	Base Map	Aerial Photo Topo Updates		
						Photo Year	Inspected	Revised
East		National City, CA	USGS	7½' x 7½'	1953	1950	--	--
West		Point Loma, CA	USGS	7½' x 7½'	1953	1950	--	--

117°7'30"W
West | East



West | East
117°7'30"W

1944

0 Distance in Miles 1
1: 24,000 (1"=2,000') NAD 1983 UTM Zone 11N

Site information:

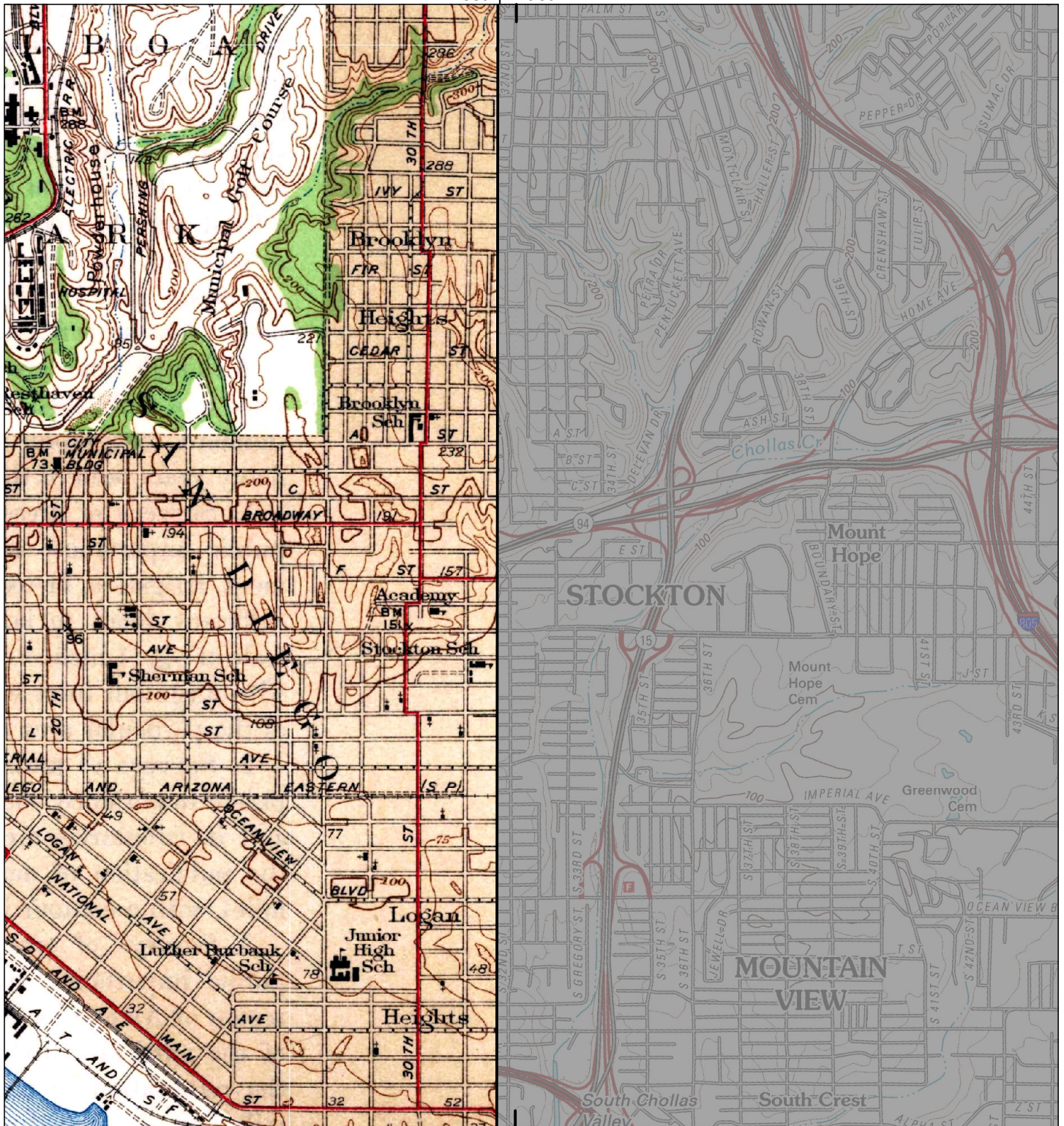


Unified maps show subdued modern topo features where corresponding maps of the same year were not published.

HIG # completed: 05/19/2015

Zone	Topographic Map Name	Publisher	Map Size	Base Map	Aerial Photo Topo Updates
East	National City, CA	USGS	7½' x 7½'	1944	Photo Year Inspected Revised
					-- -- --

117°7'30"W
West | East



West | East
117°7'30"W

1942

0 Distance in Miles 1
1: 24,000 (1"=2,000') NAD 1983 UTM Zone 11N

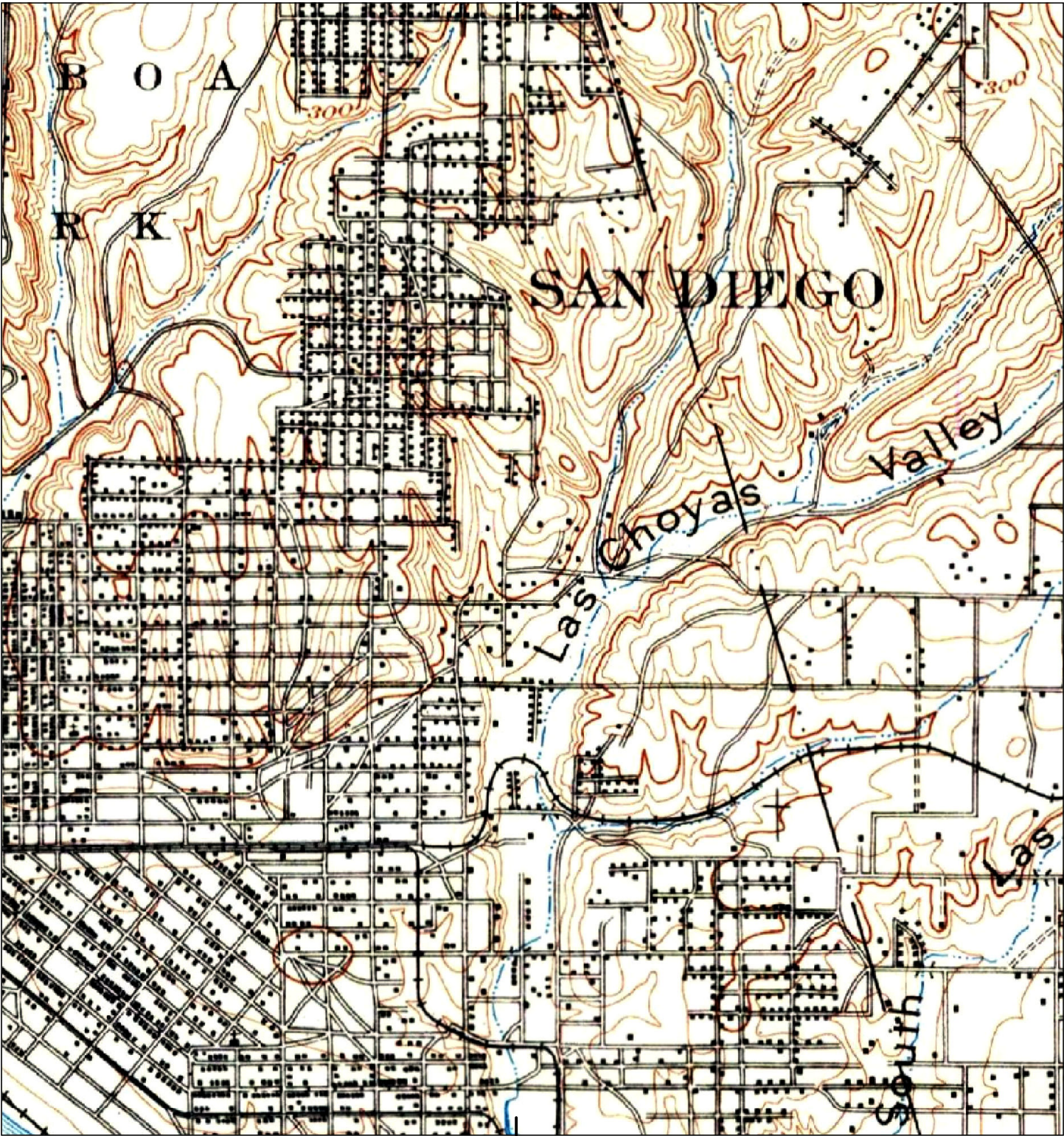
Site information:




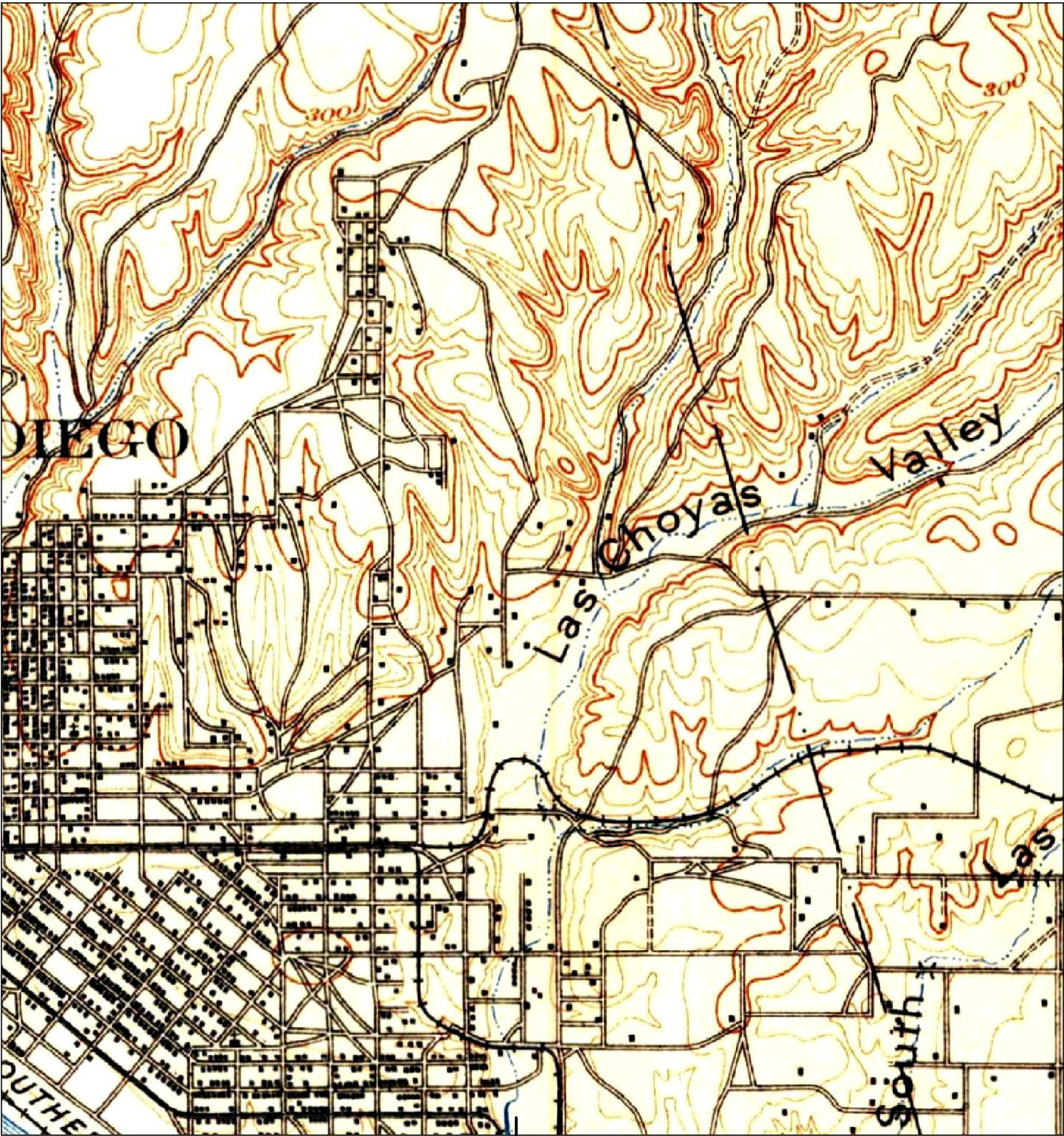
Unified maps show subdued modern topo features where corresponding maps of the same year were not published.


HIG # completed: 05/19/2015

Zone Topographic Map Name		Publisher	Map Size	Base Map	Aerial Photo Topo Updates		
					Photo Year	Inspected	Revised
West	Point Loma, CA	USGS	7½' x 7½'	1942	--	--	--



1930	<div>0Distance in Miles1</div> <div>1: 24,000 (1"=2,000') NAD 1983 UTM Zone 11N</div>	Site information:					
Unified maps show subdued modern topo features where corresponding maps of the same year were not published.		HIG # completed: 05/19/2015					
Zone	Topographic Map Name	Publisher	Map Size	Base Map	Aerial Photo Topo Updates		
All	San Diego, CA	USGS	15' x 15'	1930	Photo Year	Inspected	Revised
					--	--	--



<h1>1904</h1>	<p>0 Distance in Miles 1</p> <p>1: 24,000 (1"=2,000') NAD 1983 UTM Zone 11N</p>	Site information:														
Unified maps show subdued modern topo features where corresponding maps of the same year were not published.		HIG # completed: 05/19/2015		<table border="1"><thead><tr><th colspan="4">Aerial Photo Topo Updates</th></tr><tr><th>Photo Year</th><th>Inspected</th><th>Revised</th><th></th></tr></thead><tbody><tr><td>--</td><td>--</td><td>--</td><td></td></tr></tbody></table>	Aerial Photo Topo Updates				Photo Year	Inspected	Revised		--	--	--	
Aerial Photo Topo Updates																
Photo Year	Inspected	Revised														
--	--	--														
Zone	Topographic Map Name	Publisher	Map Size	Base Map												
All	San Diego, CA	USGS	15' x 15'	1904												